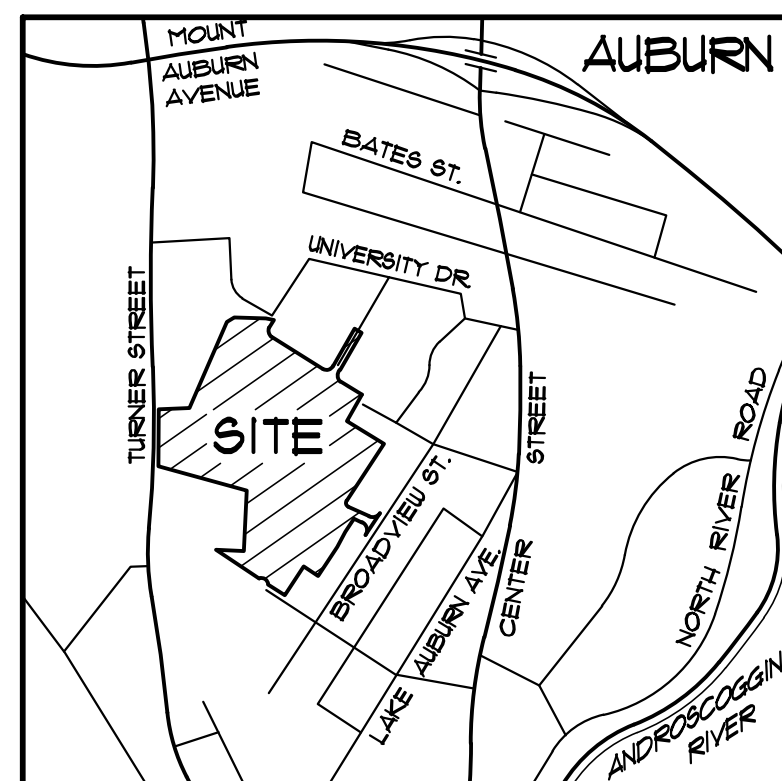
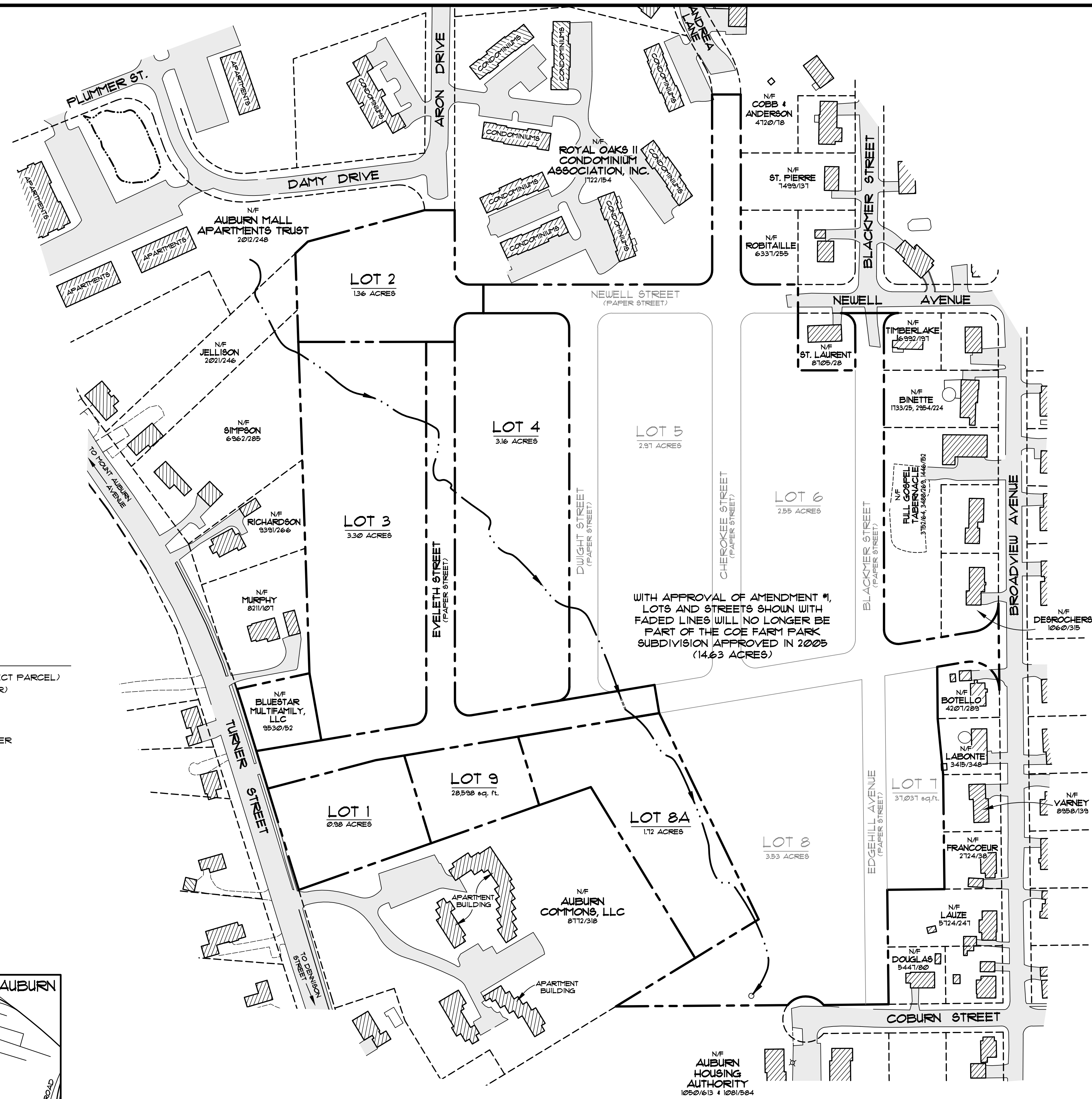


LEGEND

- BOUNDARY LINE (SUBJECT PARCEL)
- BOUNDARY LINE (OTHER)
- STREAM
- EXISTING TREE LINE
- NOW OR FORMERLY
- BOOK AND PAGE NUMBER
- EXISTING BUILDING
- EXISTING PAVEMENT



LOCATION MAP

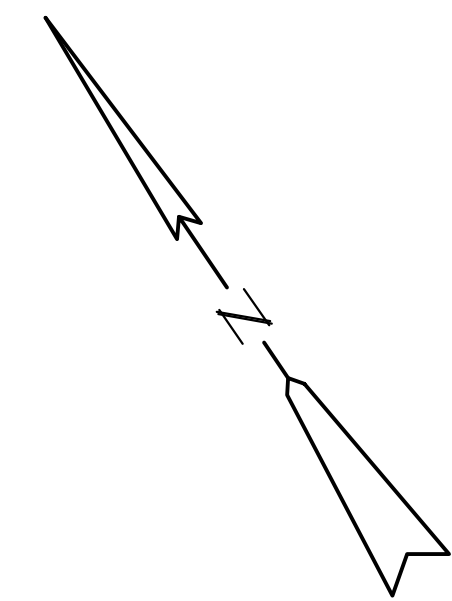


NOTES

- 1) THIS PLAN IS BASED ON A PLAN ENTITLED "MASTER PLAN - COE FARM PARK", DATED SEPTEMBER 2005, PREPARED BY TECHNICAL SERVICES, INC., REVISION DATED SEPTEMBER 2006, IN PLAN BOOK 46, PAGE 11.
- 2) THE PURPOSE OF THIS PLAN IS TO GRAPHICALLY REPRESENT THE AREA PROPOSED TO BE REMOVED FROM THE FINAL PLAN APPROVAL OF SAID COE FARM PARK SUBDIVISION. A TOTAL OF 14.63 ACRES WILL BE REMOVED FROM THE SUBDIVISION AND 12.75 ACRES WILL REMAIN AS PART OF THE SUBDIVISION TO SUPPORT FALCON CREEK - A PLANNED UNIT DEVELOPMENT.

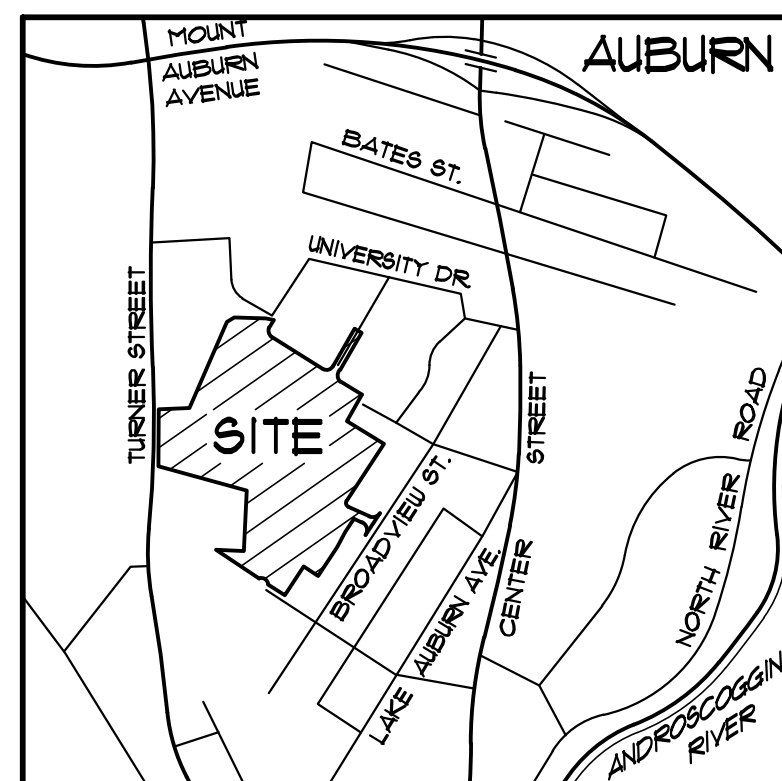
GRAPHIC #1 - AMENDMENT #1
COE FARM PARK SUBDIVISION
 TALON DRIVE - AUBURN, MAINE
 ANDROSCOGGIN COUNTY
 PREPARED FOR
DFT REALTY, INC.
 P.O. BOX 1572 - AUBURN, MAINE 04211
Stoneybrook Consultants, Inc.
 P.O. Box 459 - Turner, Maine 04282 - (207) 224-0252

DATE: JANUARY 2019	DRAWN BY: BRJ	SCALE: 1" = 100'	SHEET
JOB NUMBER: 14-031	CHECKED BY: MFG	CADD: 14-031 COE	1

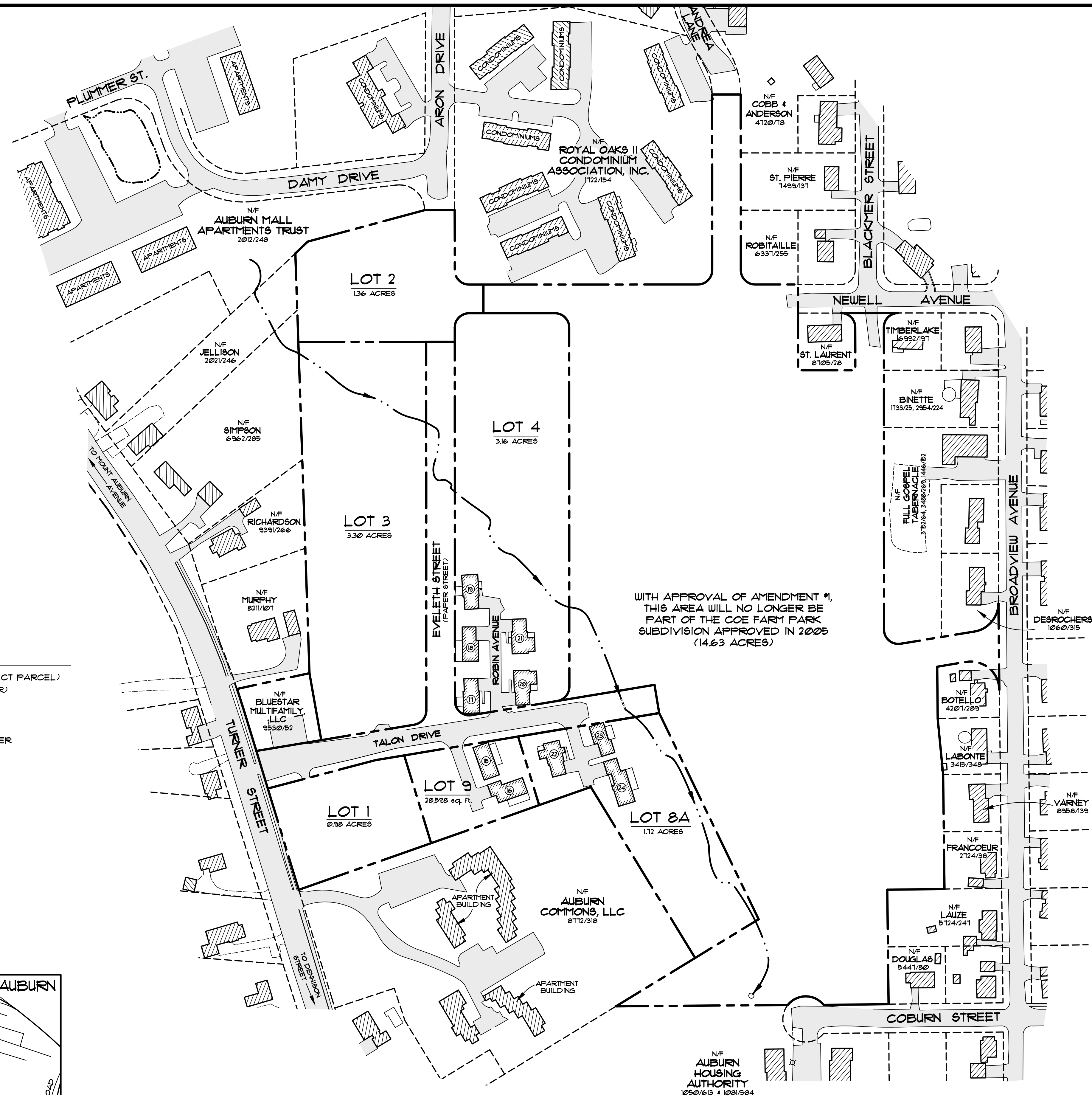


LEGEND

- BOUNDARY LINE (SUBJECT PARCEL)
- BOUNDARY LINE (OTHER)
- STREAM
- EXISTING TREE LINE
- NOW OR FORMERLY EXISTING BUILDING
- NOW OR FORMERLY EXISTING UNIT NUMBER
- EXISTING PAVEMENT
- EXISTING UNIT NUMBER



LOCATION MAP



WITH APPROVAL OF AMENDMENT #1, THIS AREA WILL NO LONGER BE PART OF THE COE FARM PARK SUBDIVISION APPROVED IN 2005 (14.63 ACRES)

NOTES

- 1) THIS PLAN IS BASED ON A PLAN ENTITLED "MASTER PLAN - COE FARM PARK", DATED SEPTEMBER 2005, PREPARED BY TECHNICAL SERVICES, INC., REVISION DATED SEPTEMBER 2006, IN PLAN BOOK 46, PAGE 11.
- 2) THE PURPOSE OF THIS PLAN IS TO GRAPHICALLY REPRESENT THE AREA PROPOSED TO BE REMOVED FROM THE FINAL PLAN APPROVAL OF SAID COE FARM PARK SUBDIVISION. A TOTAL OF 14.63 ACRES WILL BE REMOVED FROM THE SUBDIVISION AND 12.75 ACRES WILL REMAIN AS PART OF THE SUBDIVISION TO SUPPORT FALCON CREEK - A PLANNED UNIT DEVELOPMENT.

GRAPHIC #2 - AMENDMENT #1
COE FARM PARK SUBDIVISION
 TALON DRIVE - AUBURN, MAINE
 ANDROSCOGGIN COUNTY

PREPARED FOR
DFT REALTY, INC.
 P.O. BOX 1572 - AUBURN, MAINE 04211

Stoneybrook Consultants, Inc.
 P.O. Box 459 - Turner, Maine 04282 - (207) 224-0252

DATE: JANUARY 2019	DRAWN BY: BRJ	SCALE: 1" = 100'	SHEET
JOB NUMBER: 14-031	CHECKED BY: MFG	CADD: 14-031 COE	1